Zone d'étalonnage VHRS

Distances Totales	Distances Partielles	Direction	Informations	Distances dégressives
0,000		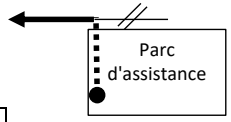 1	Sortie au nord du parc d'assistance	
0,290	0,290	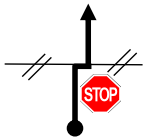 2	SALLES	
0,540 **RAZ** **0,000**	0,250	 3	**Départ de la Zone d'Étalonnage** au droit du panneau passage piéton **RAZ compteur**	
1,000	1,000	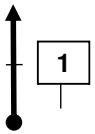 4	Panneau 1 km	
2,000	1,000	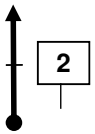 5	Panneau 2 km	
2,580	0,580	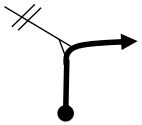 6	Bougon 3	
3,000	0,420	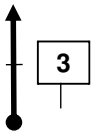 7	Panneau 3 km	
4,000	1,000	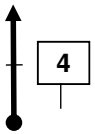 8	Panneau 4 km	

Zone d'étalonnage VHRS

Distances Totales	Distances Partielles	Direction	Informations	Distances dégressives
4,160	0,160	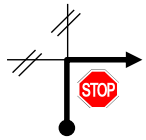 9	retour à La Mothe St Héray suivre Route Principale	
6,470	2,310	10	LA MOTHE St HÉRAY	
6,810	0,340	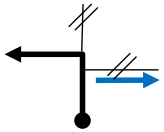 11	à gauche pour retour au Parc d'assistance **ou** à droite pour reprendre la Zone d'Étalonnage	
7,120	0,310	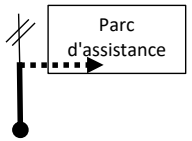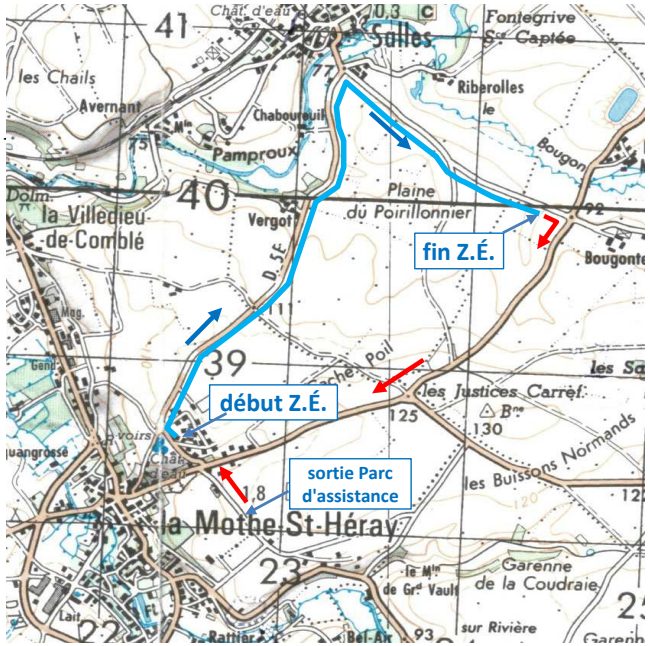 12